Cent

L E G E N D

Existing trails considered permanent.

Proposed trails on current inventories.

Proposed trails in ranger district plans.

Trails likely to be abandoned.

Proposed roads.

Roads built since map revision.

Special areas.

Not shown: Nature trails, short trails around lakes, ski trails, stock driveways.

CIRCA 1975
-EB.

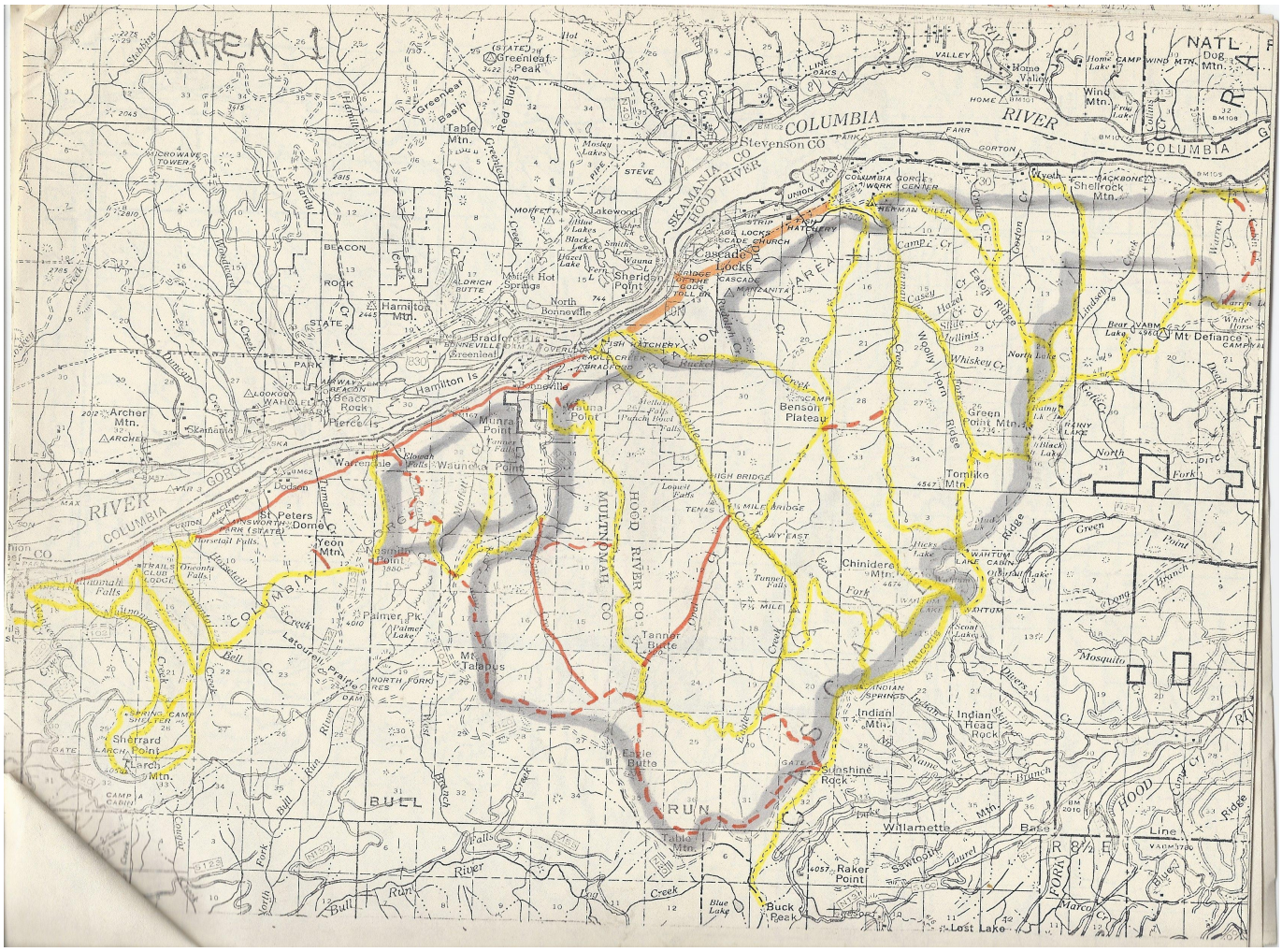
AREA 1
Greenleaf Peak
Table Mtn.
Stevenson CO
COLUMBIA RIVER
Home Valley
Wind Mtn.
Dog Mtn.
NATL
Shellrock Mtn.
Cascade Locks
Sheridon Point
North Bonneville
Hamilton Mtn.
Bradford
Hamilton Is
Beacon Rock
Pierce Is
Archer Mtn.
Skamania
Munra Point
Wauneka Point
Benson Plateau
Green Point Mtn.
Tomlike Mtn.
Mt Defiance
Chinidere Mtn.
Indian Mtn.
Indian Head Rock
Sunshine Rock
Whilamette Base Line
Raker Point
Buck Peak
Lost Lake
Mosquito
Marcola
St Peters Dome
Yeon Mtn.
Palmer Pk.
Mt. Talapus
Tanner Butte
Eagle Butte
Sherrard Point
Larch Mtn.
Multnomah Falls
Oneonta Falls
Horsetail Falls
Wahkeena Falls
Latourell Falls
Bridal Veil Falls
Lower Falls
Upper Falls
Tunnel Falls
COLUMBIA RIVER GORGE
MULTNOMAH CO
HOOD RIVER CO
SKAMANIA CO
BULL RUN
HOOD RIVER
Bull Run River
Sawtooth
Laurel
Silver
Marcola Cr
Lake Creek
Blue Lake
Lake Branch
Mt. Hood
Camp Cr
Eaton Ridge
Whiskey Cr
Wooly Horn Ridge
Green Point
Long Branch
Mosquito
Indian Springs
Indian Head Rock
Sunshine Rock
Whilamette Base Line
Raker Point
Buck Peak
Lost Lake
Marcola Cr
Silver

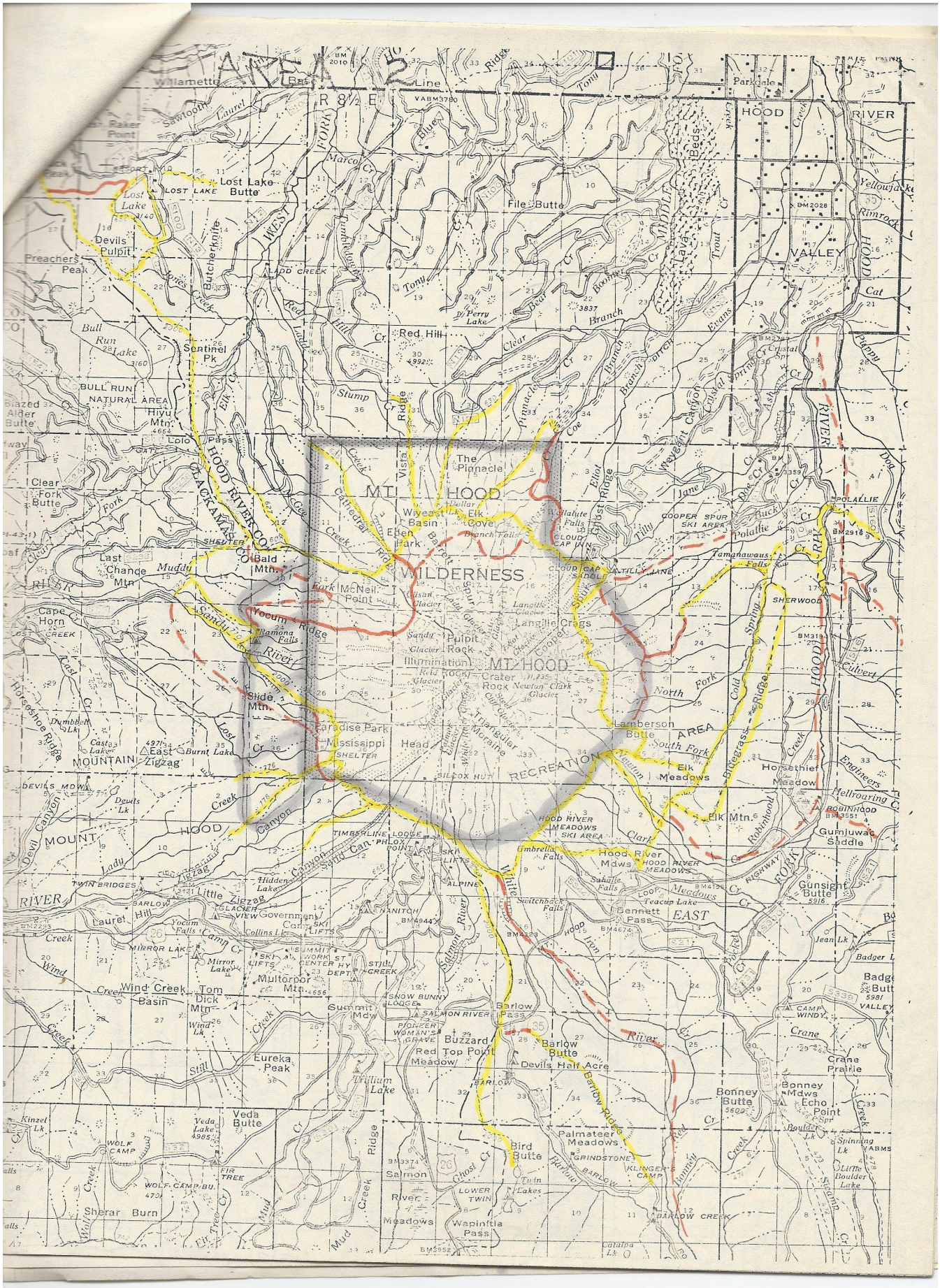
AREA 2
R 8½ E
Willamette Line
Parkdale
HOOD RIVER
VALLEY
Lost Lake Butte
LOST LAKE
Lost Lake
Devils Pulpit
Preachers Peak
File Butte
Red Hill
Sentinel Pk
BULL RUN NATURAL AREA
Hiyu Mtn
Lolo Pass
HOOD RIVER CO
CLACKAMAS CO
Clear Fork Butte
Last Chance Mtn
Bald Mtn
Cape Horn
Yocum Ridge
Slide Mtn
East Zigzag
MOUNTAIN
MOUNT HOOD
The Pinnacle
MT HOOD
WILDERNESS
McNeil Point
Pulpit Rock
Crater Rock
MT HOOD
RECREATION AREA
Paradise Park
Mississippi Head
Lamberson Butte
Elk Meadows
Horsethief Meadow
Elk Mtn
Gunjuwac Saddle
Gunsight Butte
Hood River Mdws
Bennett Pass
EAST FORK
Barlow Pass
Barlow Butte
Devils Half Acre
Buzzard Point
Red Top Meadow
Summit Mdw
Multorpor Mtn
Tom Dick Mtn
Wind Creek Basin
Eureka Peak
Trillium Lake
Veda Butte
Palmateer Meadows
Bird Butte
Bonney Butte
Bonney Mdws
Crane Prairie
Wapinitia Pass
Salmon River Meadows
Sherar Burn
Catalpa Lk

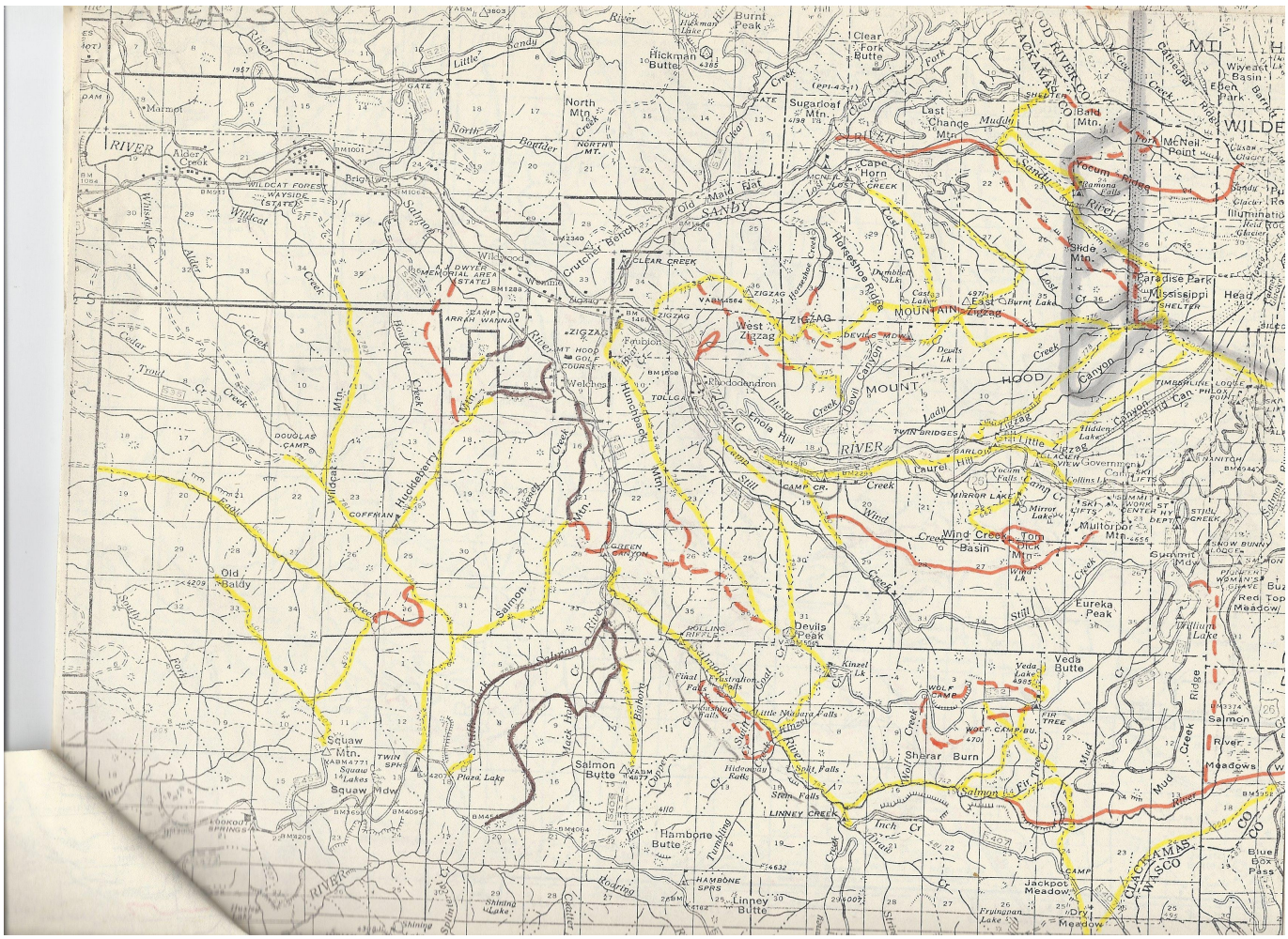

Burnt Peak
Hickman Butte
Clear Fork Butte
Sugarloaf Mtn.
Last Chance Mtn.
Bald Mtn.
McNeil Point
Wiyeast Basin
Eden Park
North Mtn.
Cape Horn
Yocum Ridge
Slide Mtn.
Paradise Park
Mississippi Head
Crutcher Bench
Old Maid Flat
SANDY
RIVER
Alder Creek
Brightwood
Wildcat
Salmon
Wildwood
Wemme
CLEAR CREEK
ZIGZAG
West Zigzag
East Zigzag
MOUNTAIN
MOUNT HOOD
Rhododendron
Welches
Hunchback Mtn.
Enola Hill
Laurel Hill
Little Zigzag
Wind Creek Basin
Tom Dick Mtn.
Multorpor Mtn.
Eureka Peak
Devils Peak
Veda Butte
Squaw Mtn.
Squaw Lakes
Squaw Mdw.
Salmon Butte
Hambone Butte
Linney Butte
Sherar Burn
Jackpot Meadow
Dry Meadow
Salmon River Meadows
Blue Box Pass
Red Top Meadow
Trillium Lake
Old Baldy
Huckleberry Mtn.
Wildcat Mtn.
Cedar Creek
Trout Cr.
Salmon River
Mack Hole Cr.
Bighorn Cr.
Coal Cr.
Still Creek
Wind Creek
Mud Creek
Ridge
CLACKAMAS CO
WASCO CO

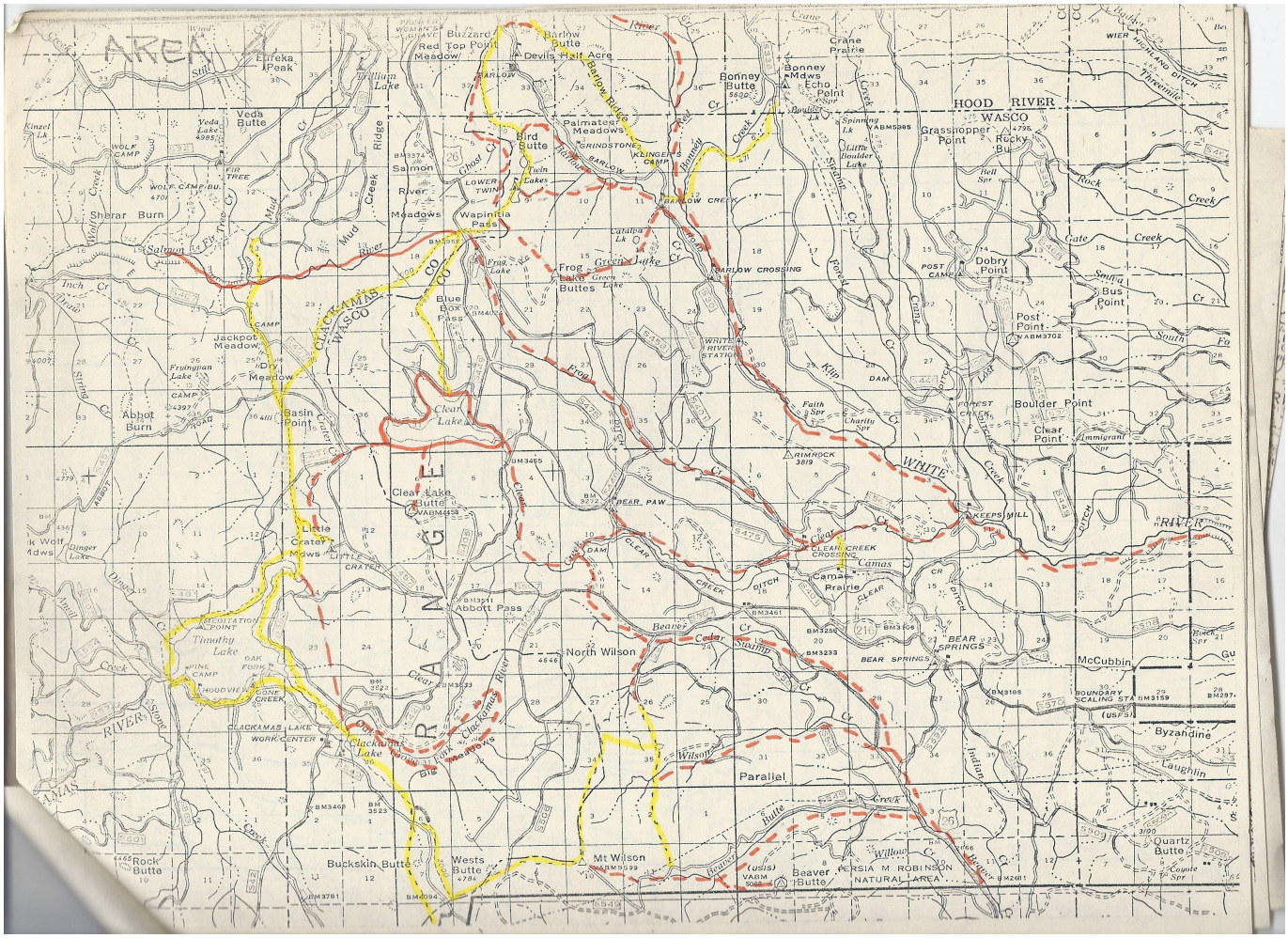
AREA
Eureka Peak
Still
Trillium Lake
Veda Butte
Veda Lake 4985
Kinzel Lk
WOLF CAMP
FIR TREE
Wolf Camp Bu.
Sherar Burn
Salmon La Fir
Tree Cr
Mud
Mud River
Creek
Ridge
Salmon River
Meadows
Blizzard Red Top Point Meadow
Barlow Butte
Devils Half Acre
BARLOW
Barlow Ridge
Bird Butte
Palmates Meadows
GRINDSTONE
KLINGER CAMP
Ghost Cr
LOWER TWIN
Twin Lakes
Wapinitia Pass
Frog Lake
Frog Lake Buttes
Green Lake
Catalpa Lk
BARLOW CREEK
BARLOW CROSSING
Blue Box Pass
CLACKAMAS CO
WASCO CO
Jackpot Meadow
Dry Meadow
Frumpian Lake
CAMP
Abbot Burn
Basin Point
Clear Lake
Clear Lake Butte
Little Crater Mdws
LITTLE CRATER
Abbott Pass
Timothy Lake
PRECIPITATION POINT
PINE CAMP
OAK FORK
GOODVIEW
GONE CREEK
CLACKAMAS LAKE
WORK CENTER
Clackamas Lake
Big Clackamas River
Rock Butte
Buckskin Butte
Wests Butte
Mt Wilson
Beaver Butte
PERSIA M ROBINSON NATURAL AREA
Parallel
Wilson
Willow Cr
Beaver
Indian
Laughlin
Byzandine
Quartz Butte
Coyote Spr
McCubbin
BOUNDARY SCALING STA
BEAR SPRINGS
BEAR PAW
North Wilson
Beaver
Cedar
Swamp
CLEAR CREEK
CLEAR CREEK CROSSING
Camas Prairie
DITCH
DAM
KEEPS MILL
WHITE RIVER
WHITE RIVER STATION
RIMROCK 3819
Faith Spr
Charity Spr
Klip
Frog
Birch
Cedar
Boulder Point
Clear Point
Immigrant Spr
FOREST CAMP
Dobry Point
POST CAMP
Post Point
Bus Point
Smith
Gate Creek
Rock Creek
Grasshopper Point
Rocky Bu
Little Boulder Lake
Spinning Lk
Boulder Lk
Bell Spr
Stephen
Crane Prairie
Bonney Mdws
Bonney Butte
Echo Point
Bonney Creek
Crane Creek
HOOD RIVER
WASCO
WIER HIGHLAND DITCH
Thousand
Pioneer
Cr
Inch Cr
Drift
Stump Cr
Dinger Lake
Dinger
Stone
Black Spr
South Fo
Gu

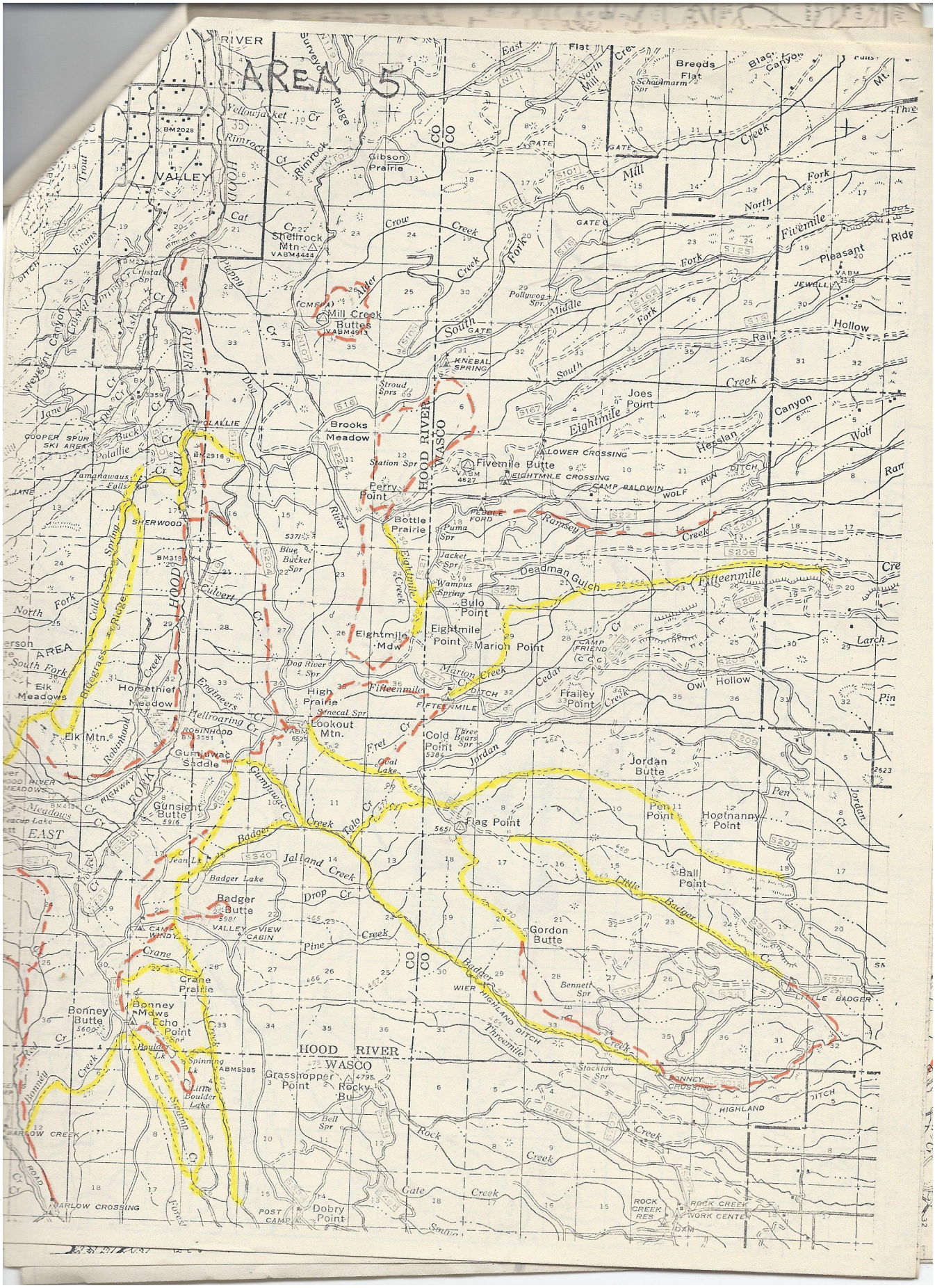
AREA 5
RIVER
VALLEY
HOOD
Yellowjacket Cr
Rimrock Cr
Gibson Prairie
Shellrock Mtn
VABM4444
Crow Creek
Mill Creek Buttes
VABM4913
Alder Creek
South Fork
Pollywog Spr
Middle Fork
Mill Creek
North Fork
Breeds Flat
Schaulmarm Spr
Fivemile Creek
Pleasant
JEWELL
Rail
Hollow
Joes Point
Eightmile Canyon
Hensian
Wolf
Brooks Meadow
Stroud Sprs
KNEBAL SPRING
Station Spr
Perry Point
Fivemile Butte
VABM 4627
LOWER CROSSING
EIGHTMILE CROSSING
CAMP BALDWIN
WOLF RUN DITCH
Bottle Prairie
Puma Spr
Ramsey Creek
Deadman Gulch
Fifteenmile
Jacket Spr
Wampus Spring
Bulo Point
Eightmile Mdw
Eightmile Point
Marion Point
CAMP FRIEND
Marion Creek
Cedar Creek
Frailey Point
Owl Hollow
Larch
Dog River Spr
High Prairie
Fifteenmile
FIFTEENMILE DITCH
Snecal Spr
Lookout Mtn.
VABM 6525
Hellroaring Cr
Engineers Cr
Horsethief Meadow
Elk Meadows
Elk Mtn.
ROBINHOOD
Gumluwac Saddle
Gumsuwac Cr
Cold Point
Three Bears Spr
Jordan
Jordan Butte
Oval Lake
Flag Point
Pen Point
Hootnanny Point
Gunsight Butte
Badger Creek
Jalland Creek
Jean Lk
Badger Lake
Badger Butte
VALLEY VIEW CABIN
Drop Cr
Ball Point
Little Badger
Gordon Butte
Pine Creek
Crane
Crane Prairie
Bonney Mdws
Bonney Butte
Echo Point
Boulder Lk
Spinning Lk
Little Boulder Lake
Grasshopper Point
Rocky Bu
Bennett Spr
WIER HIGHLAND DITCH
Threemile Creek
Stockton Spr
BONNEY CROSSING
HIGHLAND DITCH
Bell Spr
Rock Creek
Gate Creek
BARLOW CREEK
BARLOW CROSSING
POST CAMP
Dobry Point
ROCK CREEK RES
ROCK CREEK WORK CENTER
DAM
COOPER SPUR SKI AREA
Tamanawas Falls
SHERWOOD
Blue Bucket Spr
Culvert Cr
Bridgeport Canyon
Cold Springs Ridge
Bridgeport Ridge
Robinhood Cr
HIGHWAY
EAST FORK
Meadows
Jean Lk
Pine Creek
Crane Creek
Bonney Creek
Red Cr
Surveyor Ridge
Dog River
Trout Cr
Bruns Cr
Crystal Spr
Ash Cr
Jane Cr
Buck Cr
Polallie Cr
POLALLIE
Dog Cr
Fifteenmile Creek
Eightmile Creek
Fret Cr
Rock Cr
Stump Cr
Forest Rd
Larch
Pin
Jordan Cr
Pen Cr
Badger Cr
Little Badger Cr
Threemile Creek
Rock Creek
Gate Creek
Stump Cr
Forest Rd
Ride
Ram
Cre
Pin
CO
CO
WASCO
HOOD RIVER
WASCO

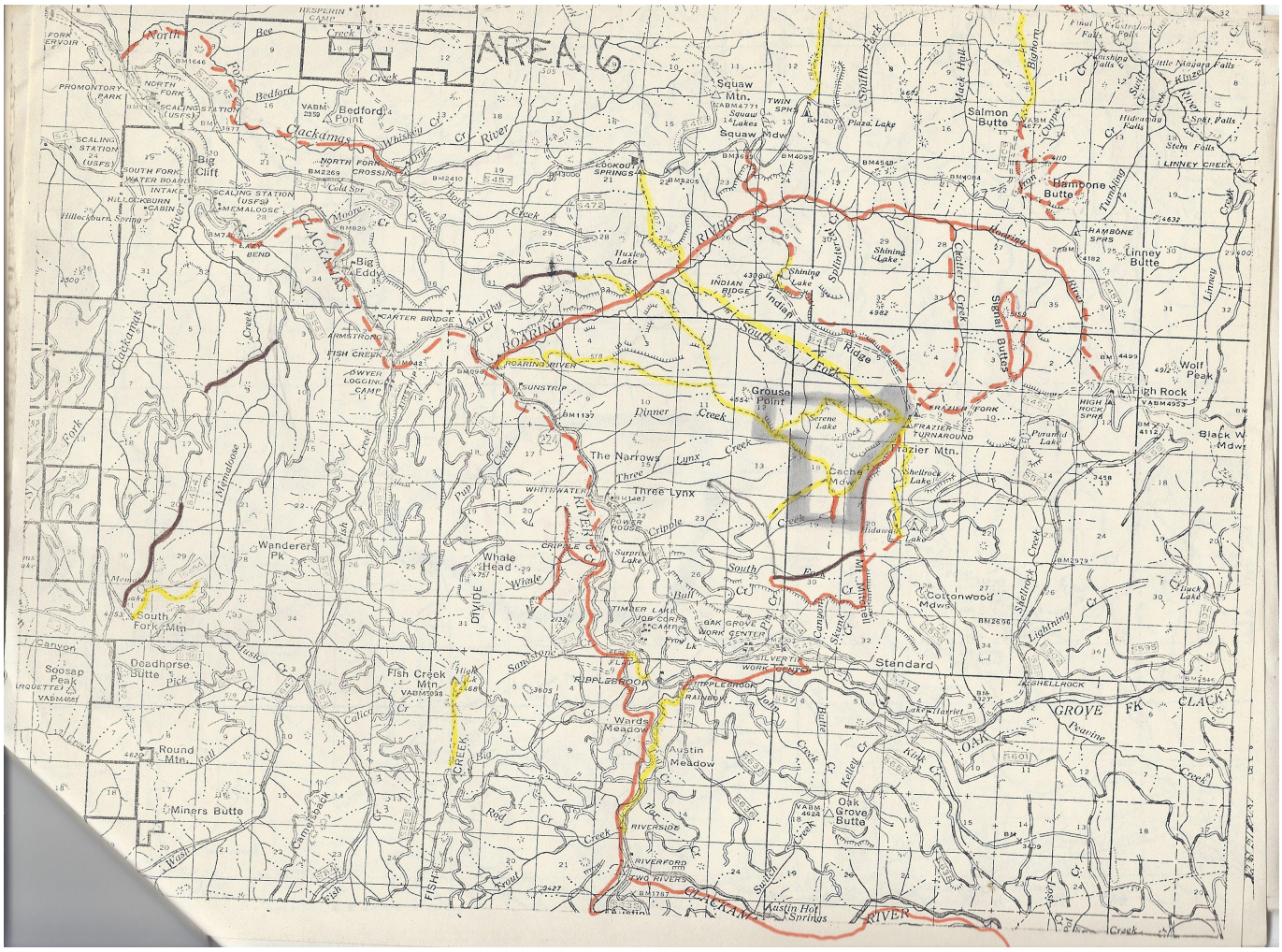
AREA 6
Squaw Mtn.
Squaw Mdw
Salmon Butte
Hambone Butte
Linney Butte
Big Cliff
Big Eddy
Bedford Point
Indian Ridge
Grouse Point
Frazier Mtn.
Cache Mdw
The Narrows
Three Lynx
Whale Head
Wanderers Pk
South Fork Mtn
Deadhorse Butte
Soosap Peak
Round Mtn.
Miners Butte
Fish Creek Mtn.
Wards Meadow
Austin Meadow
Oak Grove Butte
Standard
Cottonwood Mdws
High Rock
Wolf Peak
Signal Buttes
Clackamas River
Roaring River
Fish Creek
Oak Grove Fk Clackamas
Clackamas River

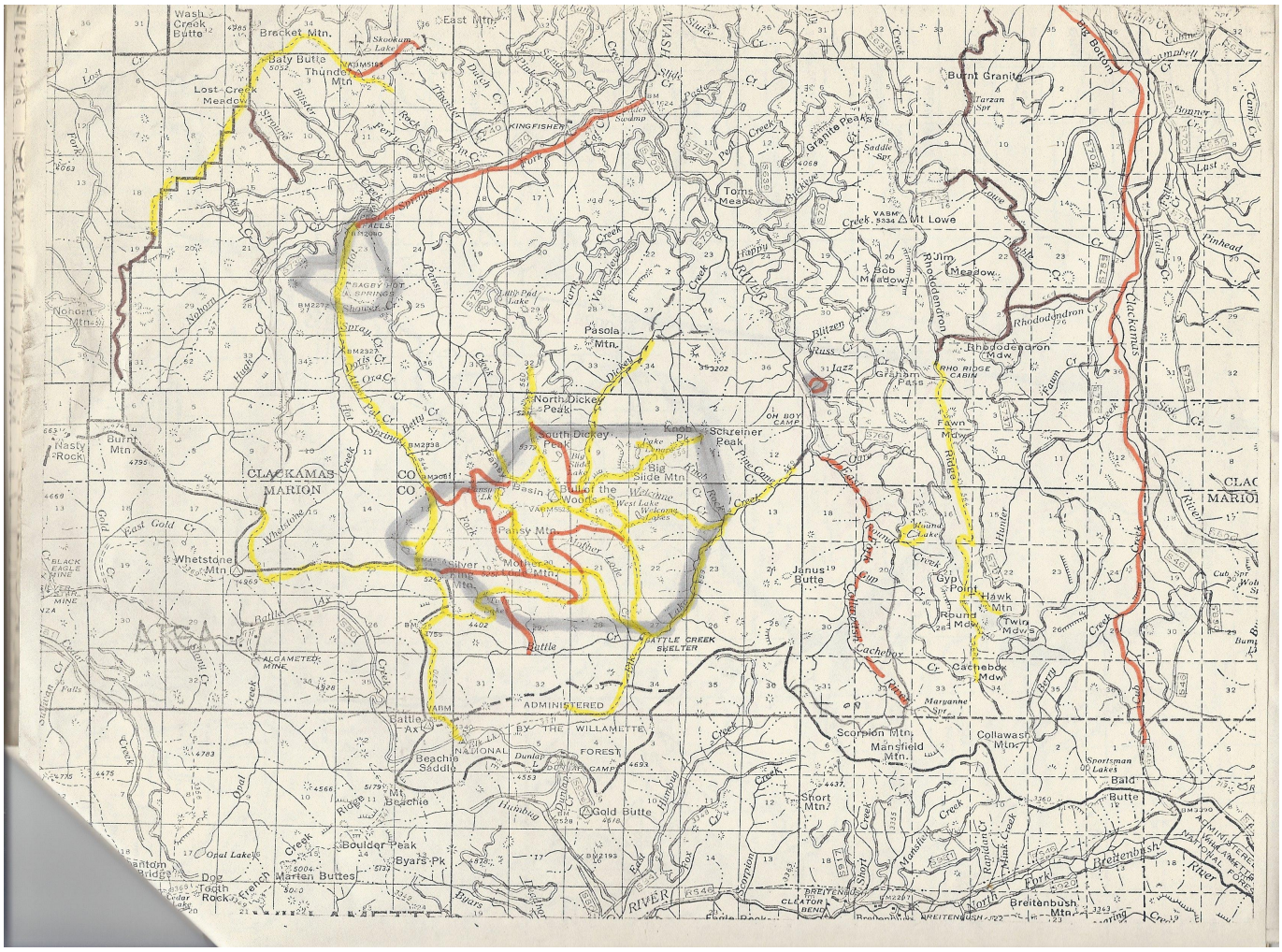
Wash Creek Butte
Bracket Mtn.
East Mtn.
Baty Butte
Thunder Mtn
Lost Creek Meadow
Skookum Lake
KINGFISHER
Burnt Granite
Granite Peaks
Saddle Spr.
Tarzan Spr.
Toms Meadow
Mt Lowe
Bob Meadow
Jim Meadow
Rhododendron
Rhododendron Mdw
RHO RIDGE CABIN
Pasola Mtn.
Graham Pass
Fawn Mdws
North Dickey Peak
South Dickey Peak
Schreiner Peak
OH BOY CAMP
Big Slide Mtn
Bull of the Woods
Pansy Mtn
Mother Lode
Silver Mtn
Nasty Rock
Burnt Mtn
CLACKAMAS
MARION
Whetstone Mtn
BLACK EAGLE MINE
ALGAMETER MINE
Battle Ax
Beachie Saddle
Mt Beachie
Gold Butte
Boulder Peak
Byars Pk
Marten Buttes
Opal Lake
Dog Tooth Rock
Phantom Ridge
Janus Butte
Gyp Point
Hawk Mtn
Round Mdw
Twin Mdws
Cachebox
Cachebox Cr
Maryanne Spr
Scorpion Mtn.
Mansfield Mtn.
Collawash Mtn.
Sportsman Lakes
Bald Butte
Short Mtn
Breitenbush Mtn
BATTLE CREEK SHELTER
ADMINISTERED BY THE WILLAMETTE NATIONAL FOREST
BREITENBUSH CLEARWATER BENCH
BREITENBUSH
Big Bartony
Clackamas
Pinhead
Bonner
Camp Cr
Cub Spr
Wolf
Bump
Burnt
Fawn
Rhododendron
Russ Cr
Blitzen
Jazz
Dickey
Pansy
Pine Cone
Fish
Ouzel
Round
Thunder
Cachebox
Rancheria
Hawk Creek
Mansfield
Short Creek
Breitenbush
North Fork
Collawash
Berry
Mt Hood NATIONAL FOREST
Mt Hood NATIONAL FOREST
Mt Hood NATIONAL FOREST

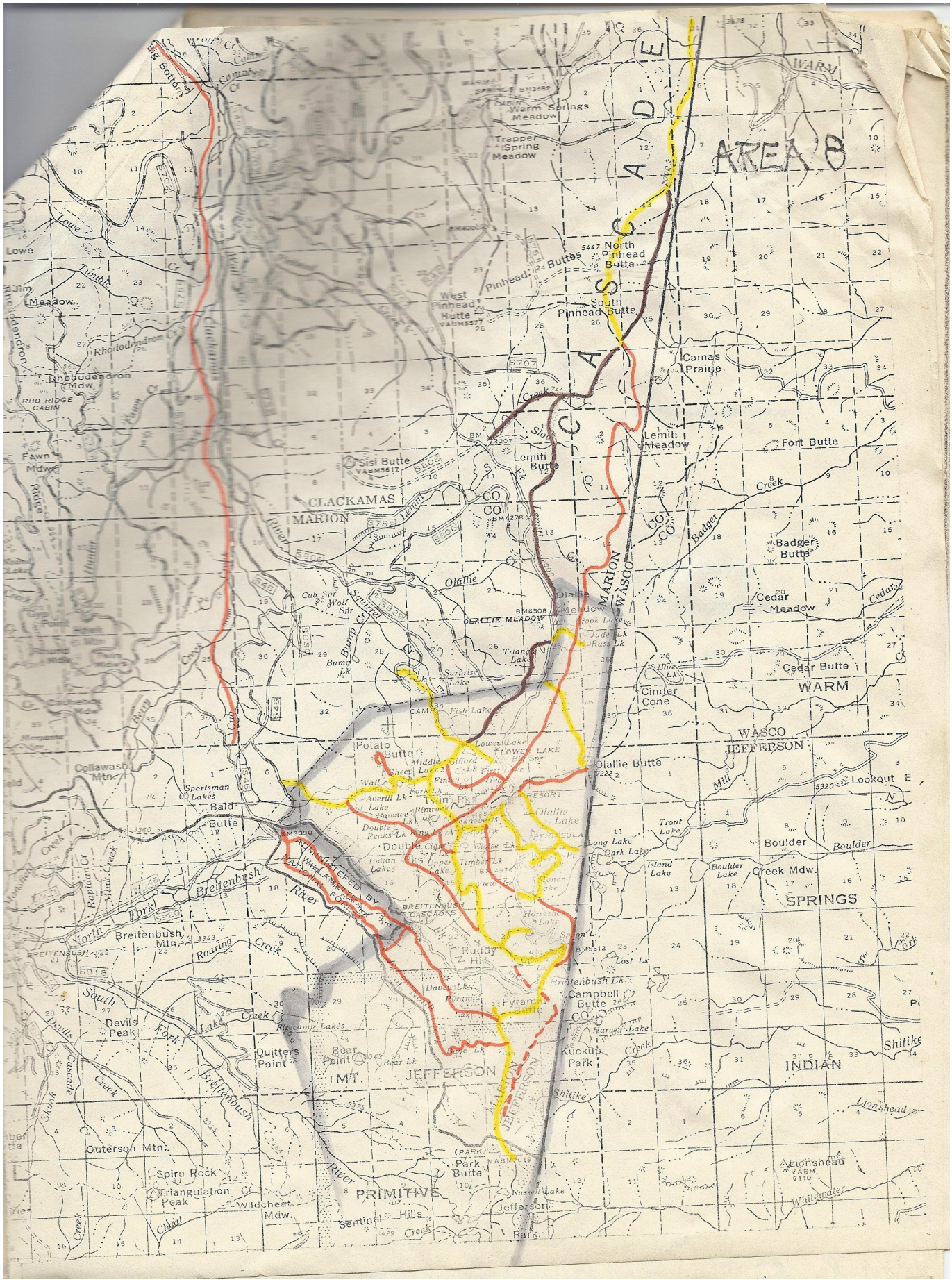
AREA 8
CASCADE
Warm Springs Meadow
Trapper Spring Meadow
North Pinhead Butte
South Pinhead Butte
West Pinhead Butte
Pinhead Buttes
Camas Prairie
Lemiti Meadow
Fort Butte
Lemiti Butte
Sisi Butte
CLACKAMAS
MARION
CO
Badger Butte
Olallie
Olallie Meadow
Cedar Meadow
Cedar Butte
WARM
WASCO
JEFFERSON
Cinder Cone
Potato Butte
Olallie Butte
Lookout
Collawash Mtn.
Sportsman Lakes
Bald Butte
Olallie Lake
Trout Lake
Long Lake
Dark Lake
Island Lake
Boulder Lake
Boulder Creek Mdw.
SPRINGS
Breitenbush Mtn.
Ruddy Hill
Campbell Butte
Devils Peak
Quitters Point
Bear Point
Kuckup Park
INDIAN
M.T.
JEFFERSON
Outerson Mtn.
Spire Rock
Triangulation Peak
Wildcheat Mdw.
Park Butte
PRIMITIVE
Jefferson Park
Lionshead
Whitewater
Sentinel Hills
Rhododendron Mdw.
RHO RIDGE CABIN
Fawn Mdw.
Lowe
Meadow
Cub Spr
Wolf Spr
Squirrel Cr
Triangle Lake
Surprise Lake
Fish Lake
Lower Lake
LOWER LAKE
Hot Spr
Gifford Lk
Sheep Lake
Finley Lk
Wall Lk
Averill Lk
Lake Pawnee
Twin Lks
Rimrock Lk
Knobbers
Double Peaks Lk
Double Cigar Lks
Indian Lakes
Upper Lake
Timber Lk
Horseshoe Lake
Spoon L.
Lost Lk
Breitenbush Lk
Davison Lks
Pyramid Lake
Firecamp Lakes
Bear Lk
Harvey Lake
Russell Lake
Jefferson Park
Badger Creek
Cedar Creek
Mill Creek
Boulder Creek
Roaring Creek
Lake Creek
Shitike Creek
Lionshead Creek
Breitenbush River
Clackamas River
Cascade Creek
Devils Creek
Sentinel Creek
Child Creek
Warm Springs River
Big Bottom
Warm Springs Meadow