



Flood Damaged Roads Open In Upper Clackamas Area




AN OLD timber road, recently widened by BPR, offers motorists a temporary by-pass around washout at Carter Bridge

area. Bridge itself is intact but about 300 feet of highway fill is still out, with contract bids pending.




CONSTRUCTION CREW uses giant log as battering ram to dislodge rocks broken loose by dynamite during road repair work on Upper Collawash River Gorge area.



FLOOD JOINED with huge slides to rip through Ripplebrook campgrounds. The camp was completed only months before

flood struck. Forest Service is cleaning up area now but expects to be only able to restore part of total grounds.



MAIN ROAD along Upper Collawash River is closed while Forest Service completes extensive road repairs. A temporary wooden bridge is in use for Forest Service

personnel only just below the Collawash Bridge which lost an abutment to flood waters. Bridge repair work is expected to be completed "sometime in July."

Roads Still Closed In Collawash Area To Public Travel

Highway 224 along the Upper Clackamas River above Estacada is now open to travel.

Long a favorite route for fishermen and vacationers, the highway was severely damaged by the Christmas week flood.

Road washouts were so extensive that it was feared for awhile that Clackamas and Multnomah counties might lose a third of their Forest Service receipts from logging. More than a million feet of timber is hauled out of the area during the spring and summer logging season.

However, quick reconstruction work by the Bureau of Public Roads and State Highway Department has the route open now all the way up to the high lake country. There are many rough spots but all roads are passable.

The Upper Collawash River area is still closed for road repair, however, and anyone intending to travel temporary roads in that area is advised to check with the ranger station at Ripplebrook.



REPAIR WORK continues on Portland General Electric Co.'s Cascadero Dam, located three miles above Estacada on the

Upper Clackamas River. Fill is brought in during the day while the river water is halted by the North Fork Dam.

196 Get Degrees At Reed; Undergrads Picket Speaker



CUSTOMARY PROCESSION started ceremony Sunday at which Reed College conferred 196 bachelor and master degrees. The 1965 class, Reed's largest, heard Herman Kahn, director of Hudson Institute, White Plains, N.Y., on "Thinking About the

Unthinkable." Kahn's appearance caused some 15 students to picket. "We don't believe his point of view is consistent with a liberal arts college," said one sign-bearing student.

POPSICLE gets warm welcome on hot day at San Francisco zoo. Suma, 3-year-old simian at Fleishhacker Zoo, took advantage of treat offered by visitor. (AP)



NOPE, it isn't a long cat, just one of those funny positions a kitten often gets into. These were photographed at play in Lynchburg, Va. (AP)



JAMES EARL TAYLOR and Bessie Irene Taylor were married in a dusty cornfield Saturday night in the first public Ku Klux

Klan wedding in 20 years. He is an automobile body shop operator in Farmville, N.C. Bride wore blue. (AP Wirephoto)

