




## Wild and Scenic Rivers - South Fork Clackamas River




Prepared at the request of U. S. Senator Wyden - February, 2007

### Additions

-  South Fork Clackamas River
-  Wild and Scenic Rivers
-  Wilderness Areas

### Existing US Forest Service Base Data

-  Mt. Hood NF
-  Lakes
-  River
-  Creeks
-  Wild and Scenic Rivers
-  Trails **Trails: 515**
-  FS Paved Roads
-  All Other FS Roads

-  Other Ownership
-  Highways **24**
-  BLM Lands

- Arterials: 45**
- Locals: 023**
- Collectors: 2710**



**q**

The reliability or suitability of this information for a particular purpose cannot be guaranteed. The data and product accuracy may vary due to compilation from various sources, including modeling and interpretation, and may not meet National Map Accuracy Standards. This information may be updated, corrected, or otherwise modified without notification.